



2024 City-Wide Geneva Garage Sale Map  
 April 26 & 27  
 8 am - 4 pm  
 Visit [genevachamber.com](http://genevachamber.com) to print this map  
 (registrations thru 4/4) and  
 view complete online map (registrations thru 4/19).

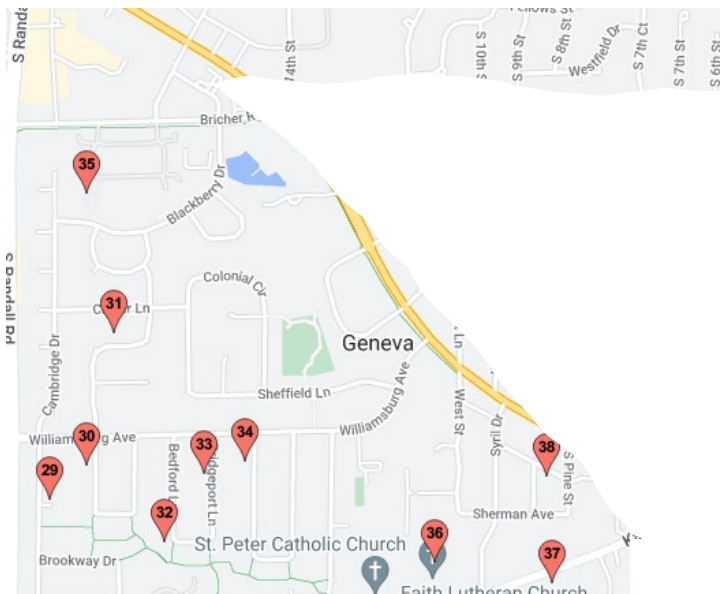
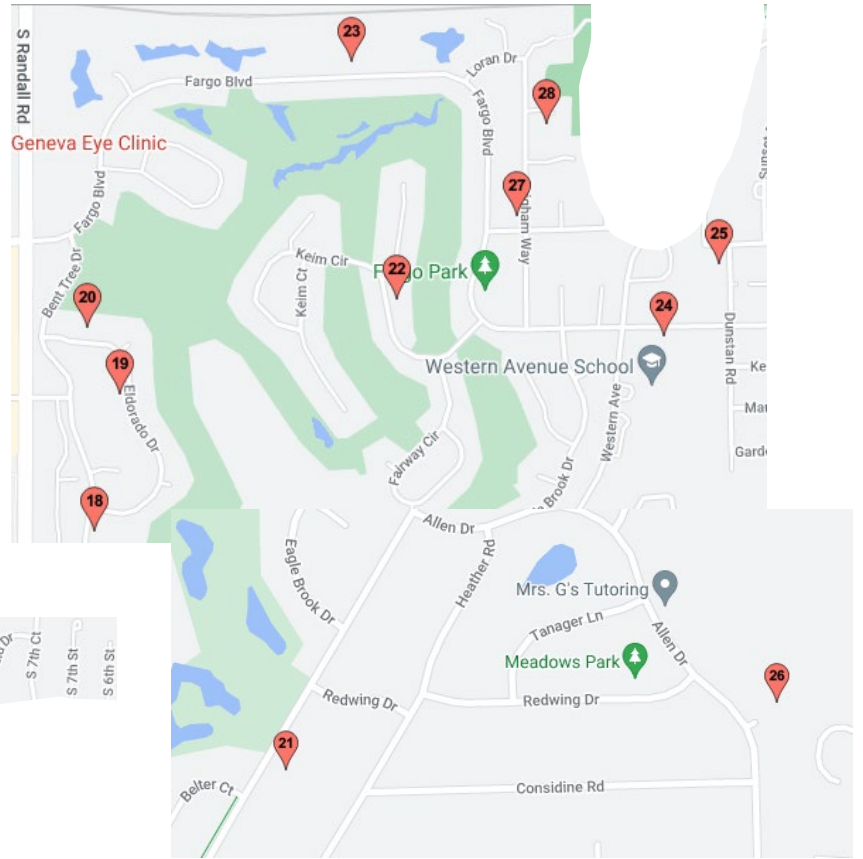
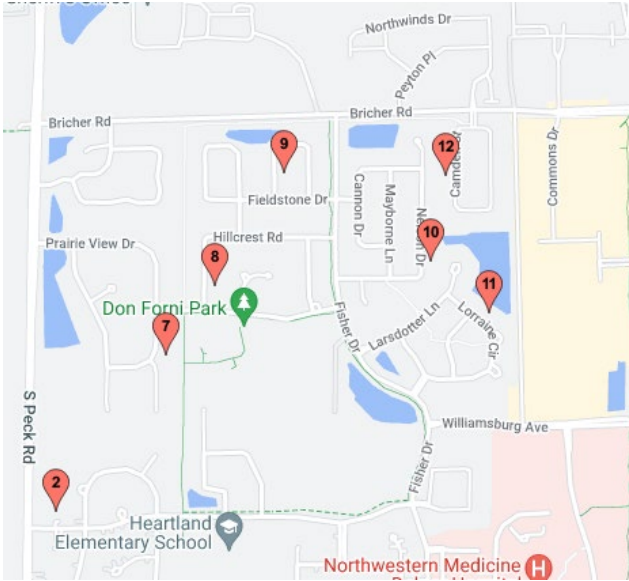
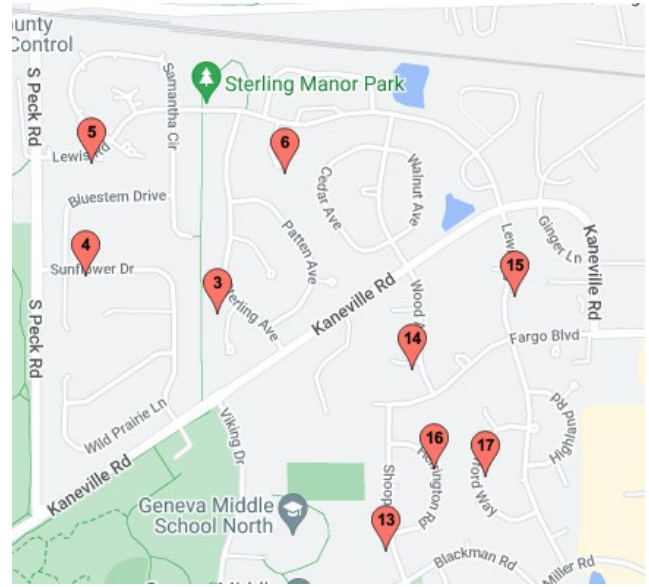
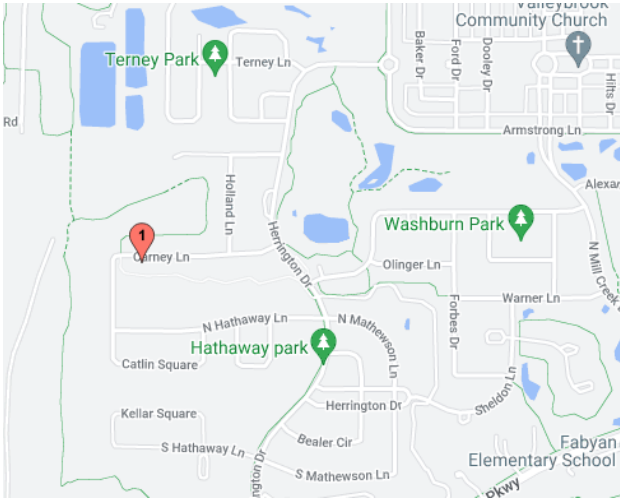
Thank you for support from Chicken Salad Chick



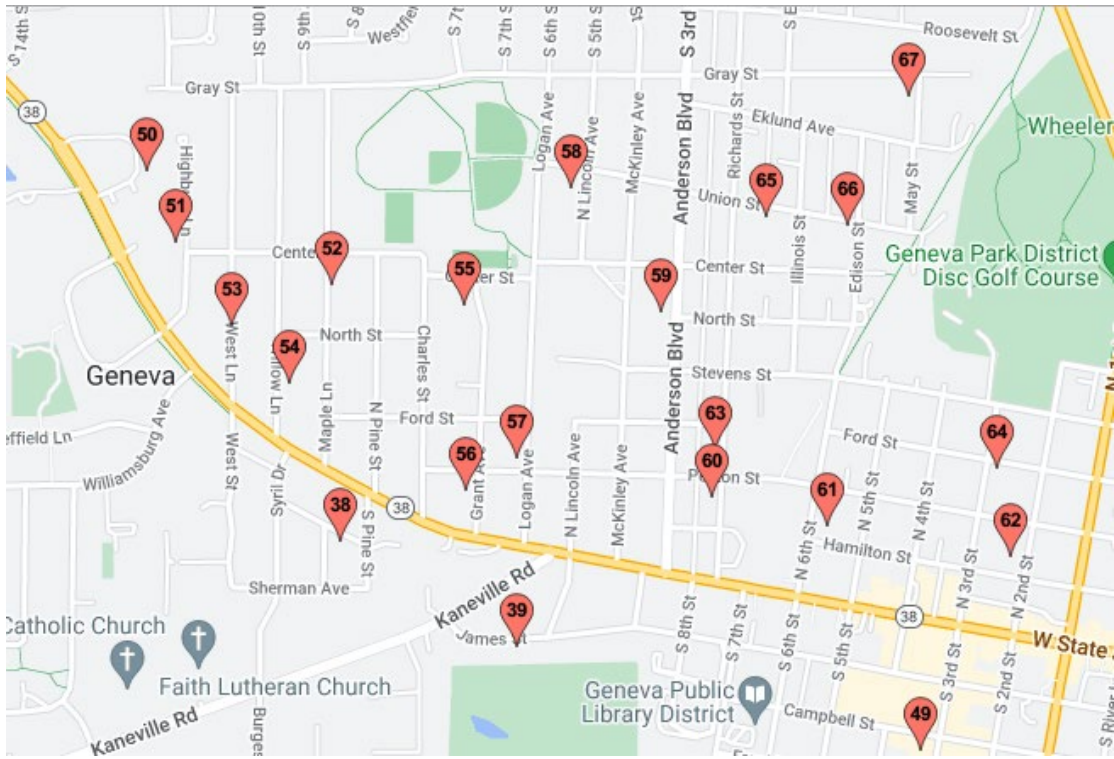
| Map | Pin |                       |
|-----|-----|-----------------------|
| FW  | 1   | 39W873 Carney Lane    |
| W   | 2   | 3525 Heartland Drive  |
| W   | 3   | 2876 Spruce Court     |
| W   | 4   | 820 Sunflower Drive   |
| W   | 5   | 464 Lewis Road        |
| W   | 6   | 2740 Peterson Court   |
| W   | 7   | 323 Prairieview Drive |
| W   | 8   | 3384 Hillcrest Road   |
| W   | 9   | 625 Windett Lane      |
| W   | 10  | 385 Nelson Drive      |
| W   | 11  | 2542 Lorraine Circle  |
| W   | 12  | 2645 Camden Street    |
| W   | 13  | 1320 Shoop Drive      |
| W   | 14  | 1000 Wood Avenue      |
| W   | 15  | 961 Lewis Road        |
| W   | 16  | 2664 Danford Way      |
| W   | 17  | 2663 Danford Way      |
| W   | 18  | 2031 Bent Tree Drive  |
| W   | 19  | 1920 Eldorado Drive   |
| W   | 20  | 1849 Eldorado Drive   |
| W   | 21  | 2031 Western Avenue   |
| W   | 22  | 1451 Keim Circle      |
| W   | 24  | 1823 Fargo Boulevard  |
| W   | 23  | 1224 Fargo Boulevard  |
| W   | 25  | 1116 Dunstan Road     |
| W   | 26  | 2013 Allen Drive      |
| W   | 27  | 1122 Brigham Way      |
| W   | 28  | 1624 Kummer Court     |
| W   | 29  | 105 Dartmouth Court   |
| W   | 30  | 106 Wakefield Lane    |
| W   | 31  | 416 Wakefield Lane    |
| W   | 32  | 8 Bedford Lane        |
| W   | 33  | 102 Bridgeport Lane   |
| W   | 34  | 108 N Greenwich Lane  |
| W   | 35  | 2333 Vanderbilt Drive |
| W   | 36  | 1745 Kaneville Road   |
| W   | 37  | 1530 Kaneville Road   |

| Map | Pin |                           |
|-----|-----|---------------------------|
| C   | 38  | 1524 Scott Boulevard      |
| C   | 39  | 1202 James Street         |
| C   | 40  | 1443 Country Squire Drive |
| C   | 41  | 825 Western Avenue        |
| C   | 42  | 803 Western Avenue        |
| C   | 43  | 1118 Cheever Avenue       |
| C   | 44  | 1111 Meadows Road         |
| C   | 45  | 701 Peck Road             |
| C   | 46  | 816 Cheever Avenue        |
| C   | 47  | 712 Hawthorne Lane        |
| C   | 48  | 603 Cheever Avenue        |
| C   | 49  | 212 South 3rd Street      |
| C   | 50  | 570 Bradbury Lane         |
| C   | 51  | 602 Highbury Lane         |
| C   | 52  | 506 Willow Lane           |
| C   | 53  | 502 Willow Lane           |
| C   | 54  | 315 Willow Lane           |
| C   | 55  | 434 Grant Avenue          |
| C   | 56  | 118 Grant Avenue          |
| C   | 57  | 208 Logan Avenue          |
| C   | 58  | 646 Lincoln Avenue        |
| C   | 59  | 432 Anderson Blvd         |
| C   | 60  | 116 Richards Street       |
| C   | 61  | 521 Hamilton Street       |
| C   | 62  | 211 Hamilton Street       |
| C   | 63  | 212 Richards Street       |
| C   | 64  | 227 N 3rd Street          |
| C   | 65  | 718 Union Street          |
| C   | 66  | 628 Edison Street         |
| C   | 67  | 830 May Street            |
| E   | 68  | 322 S. River Lane         |
| E   | 69  | 768 Parker Court          |
| E   | 70  | 720 Westfield Course      |
| E   | 71  | 533 N Glengarry Drive     |
| E   | 72  | 1548 Kirkwood Drive       |
| E   | 73  | 1472 Joshel Court         |
| E   | 74  | 512 N Glengarry Drive     |
| E   | 75  | 725 Fox Run Drive         |

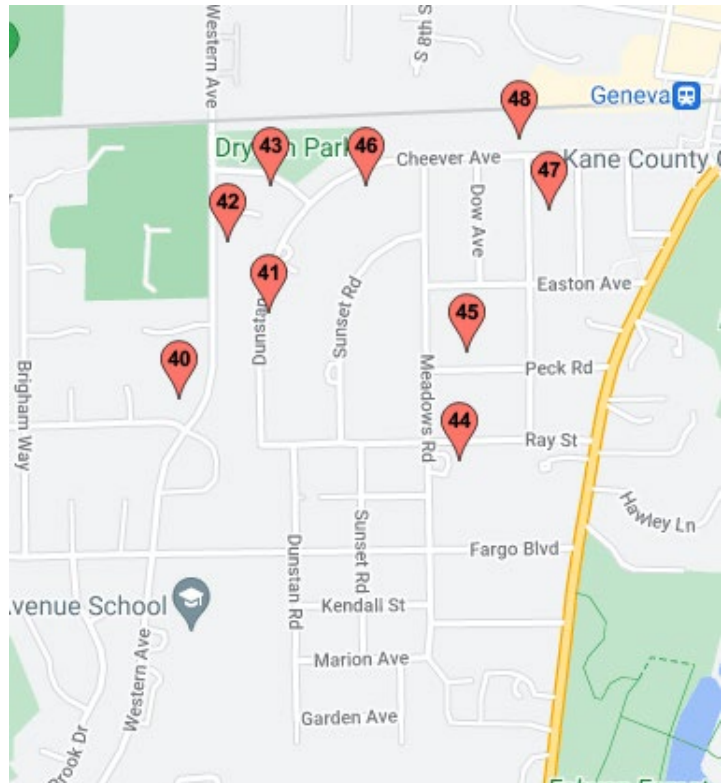
Open Fri & Sat unless indicated



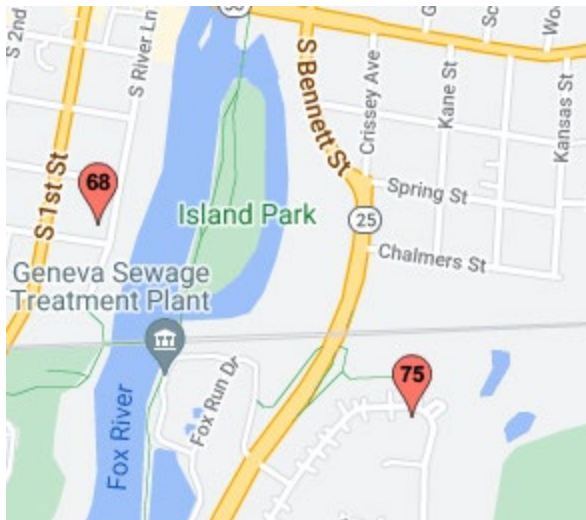
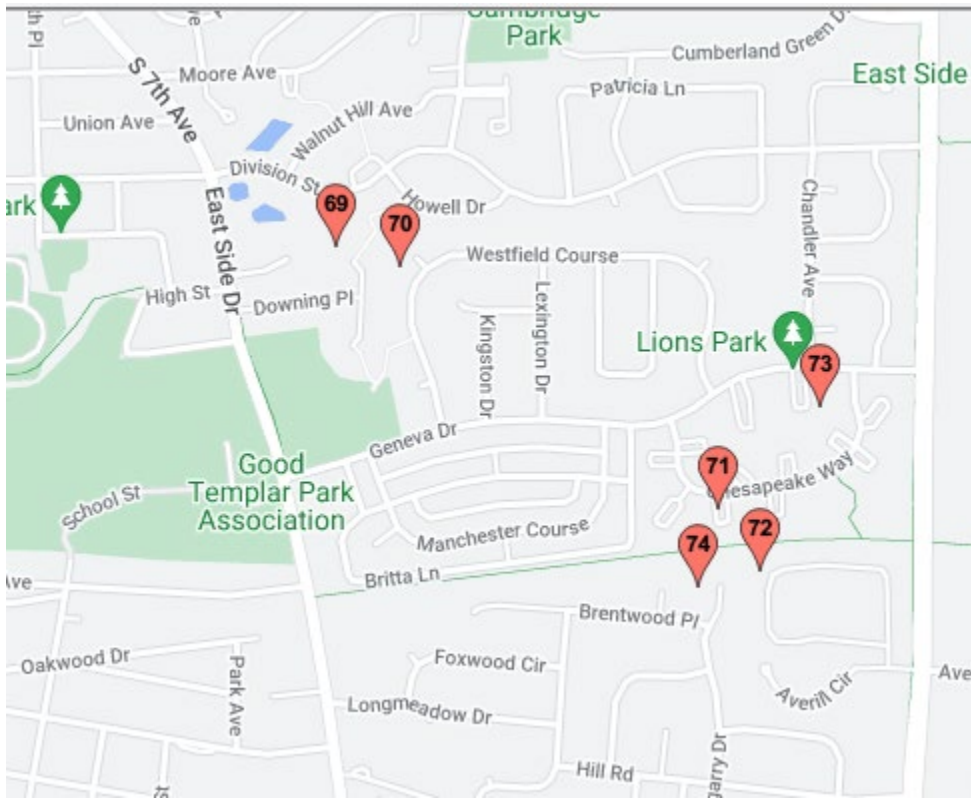
**FW - 1**  
**W - 2-37**



**C - 38-67**







**E - 68-75**

\*\*Please note, Google does the mapping, therefore markers may not be exact locations. This is meant to be provided as a reference as to the groupings. Please refer to first page of listings or online map for addresses.